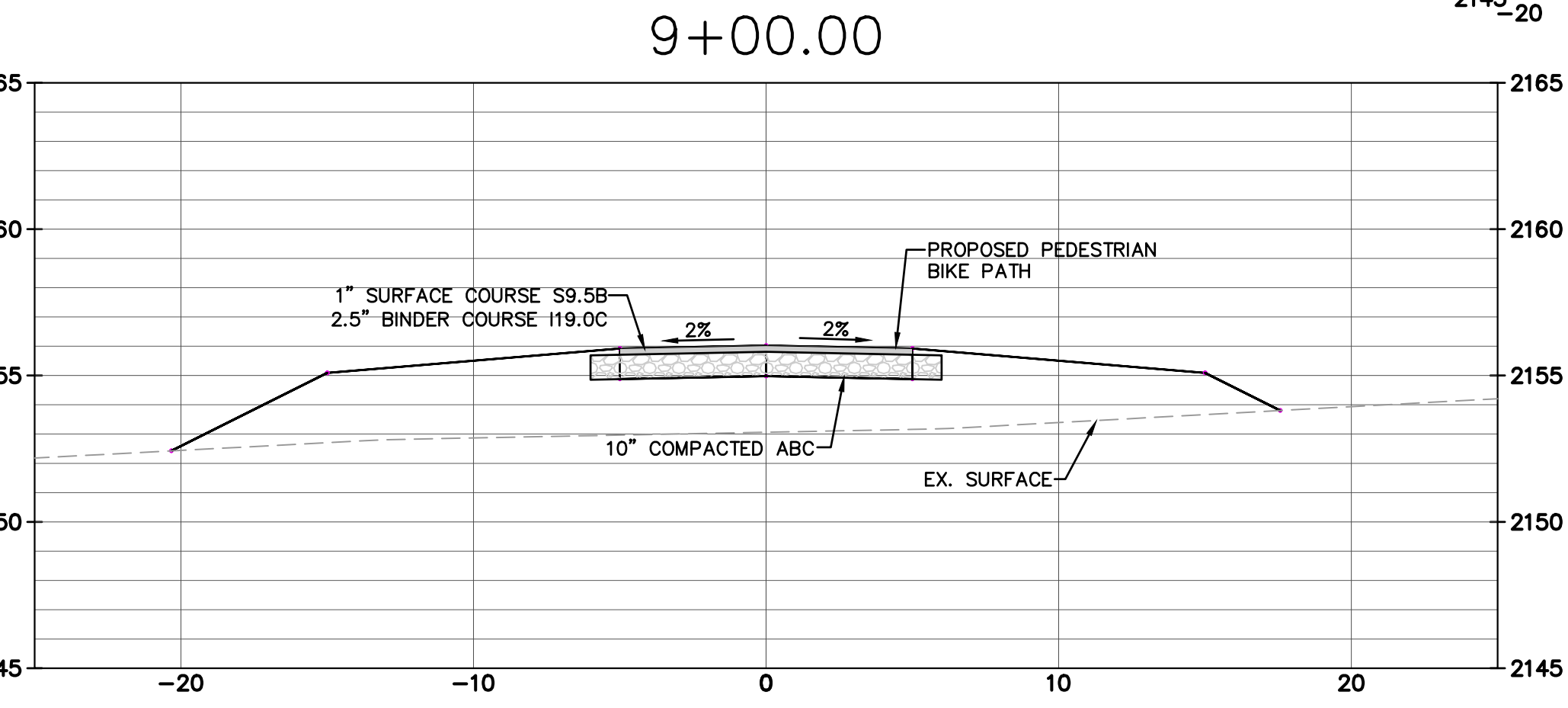
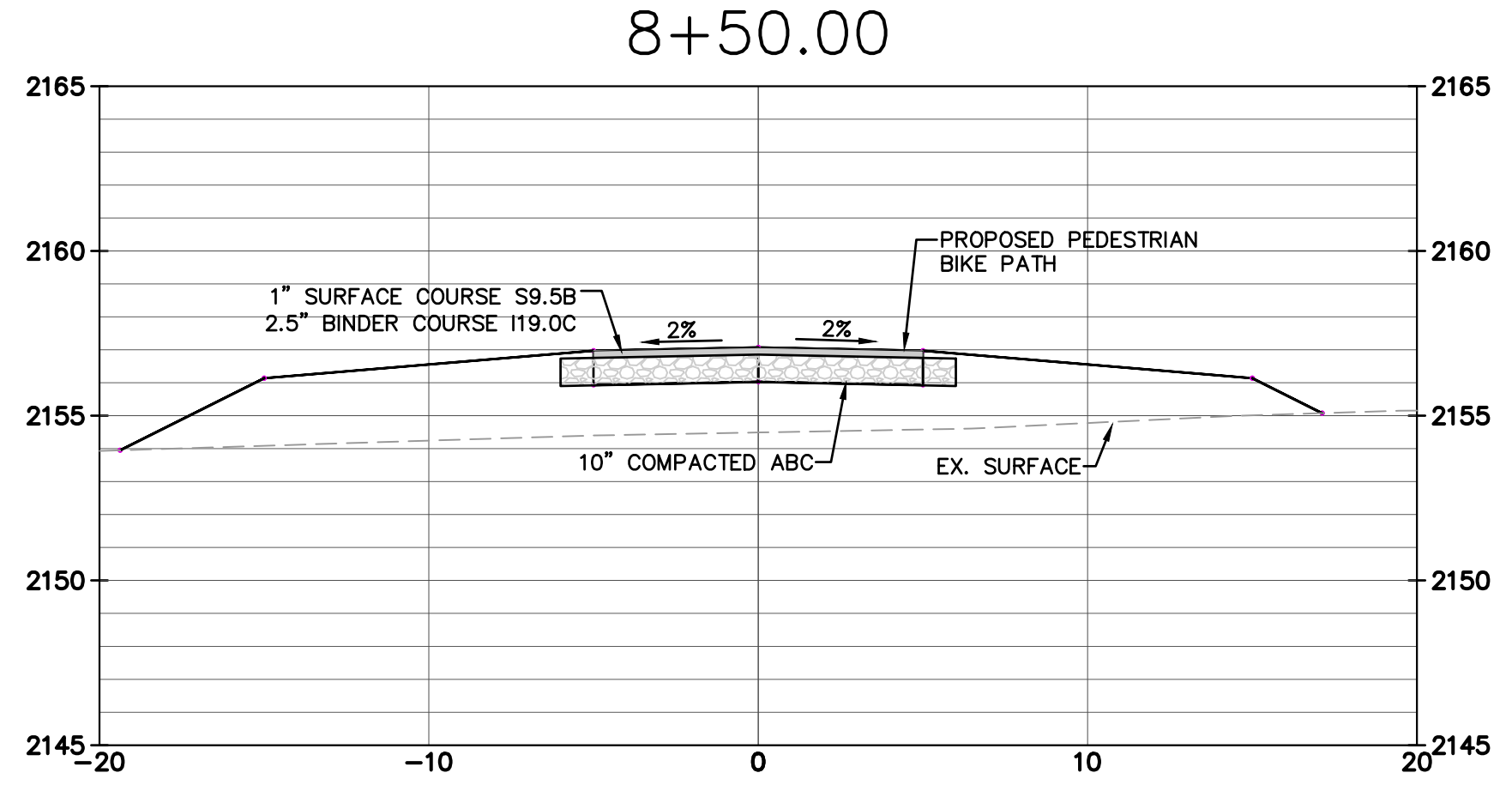
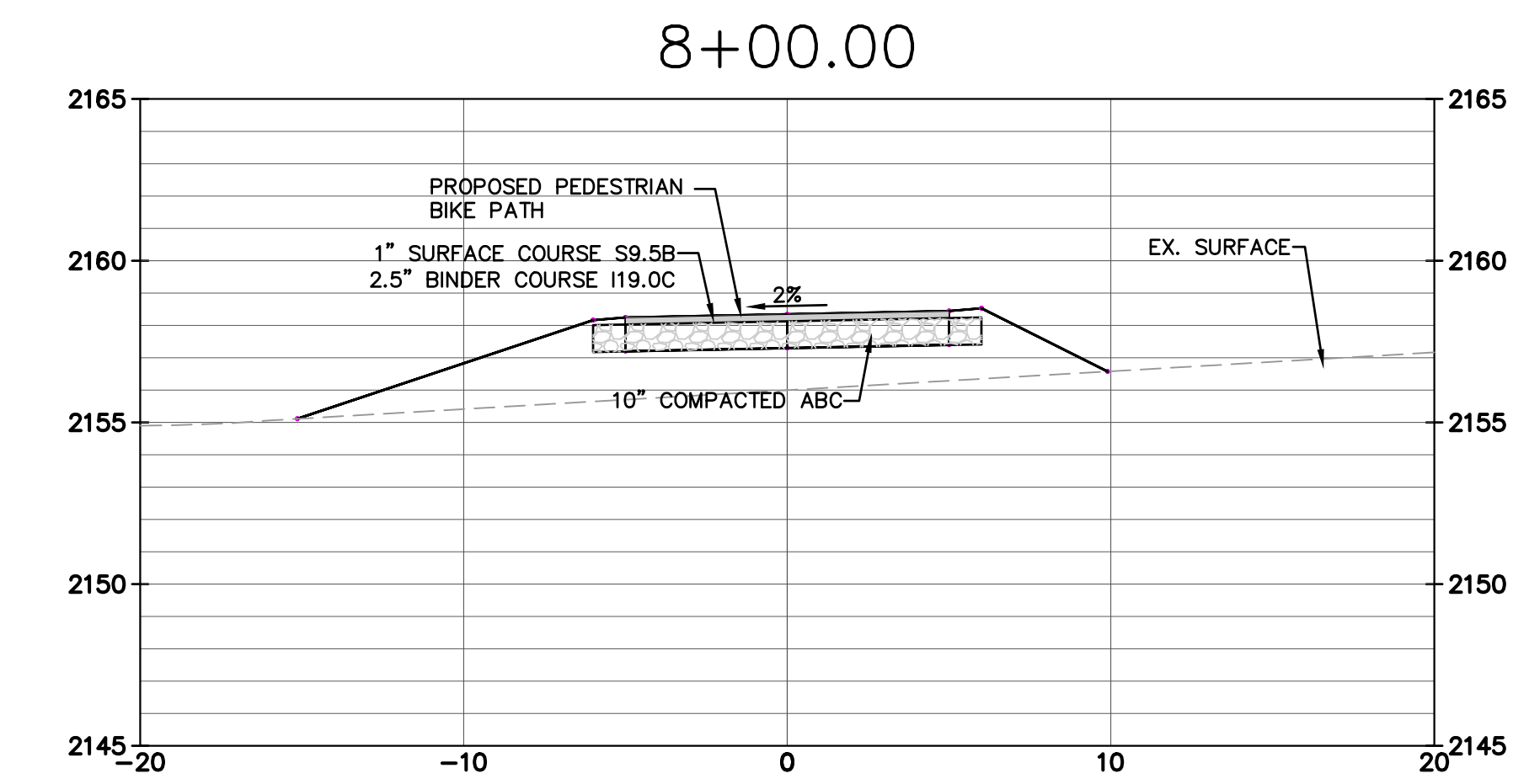
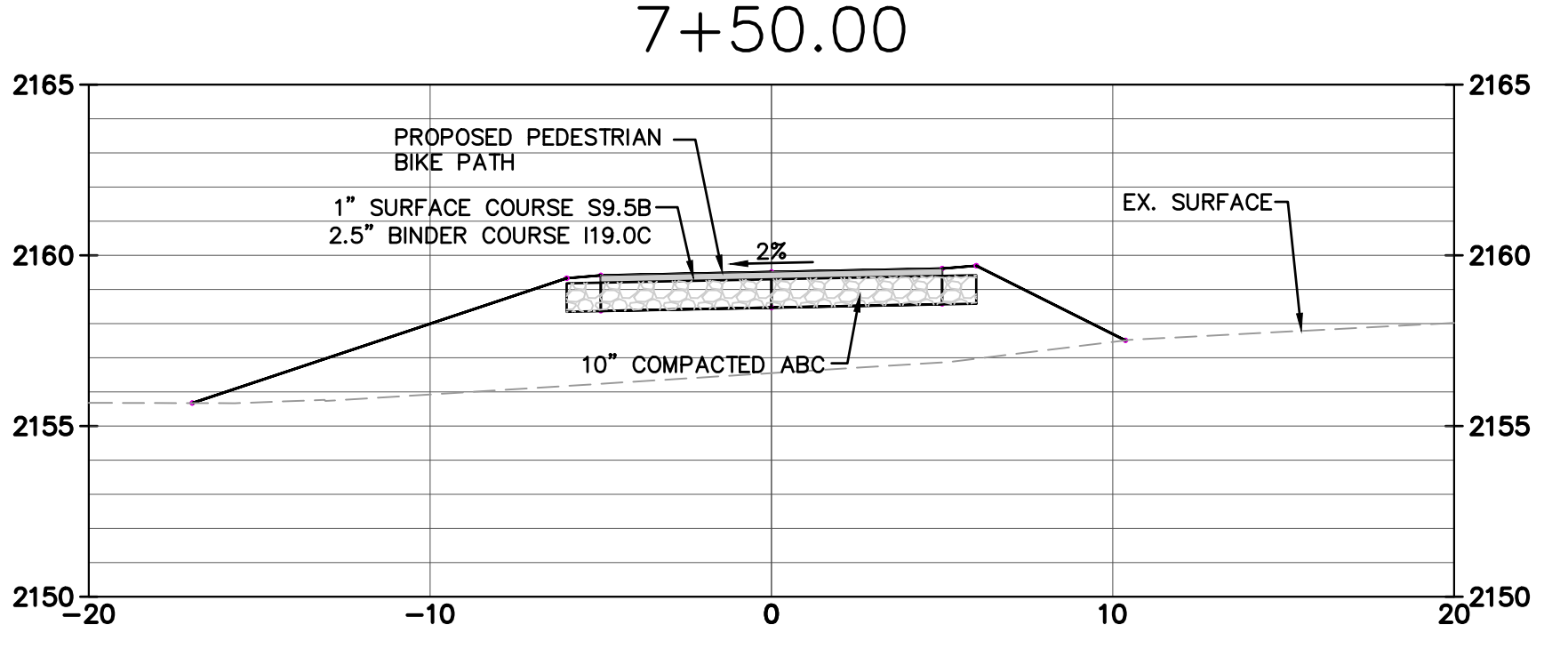
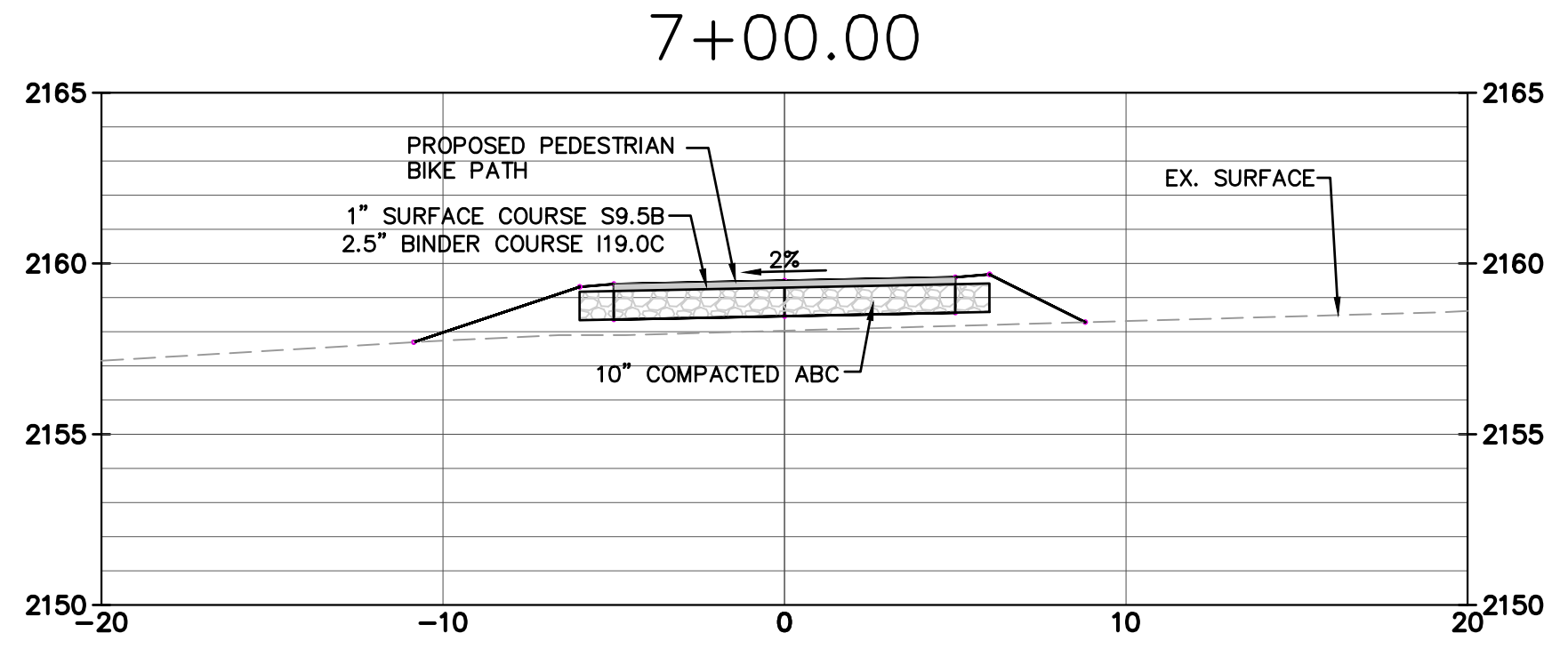
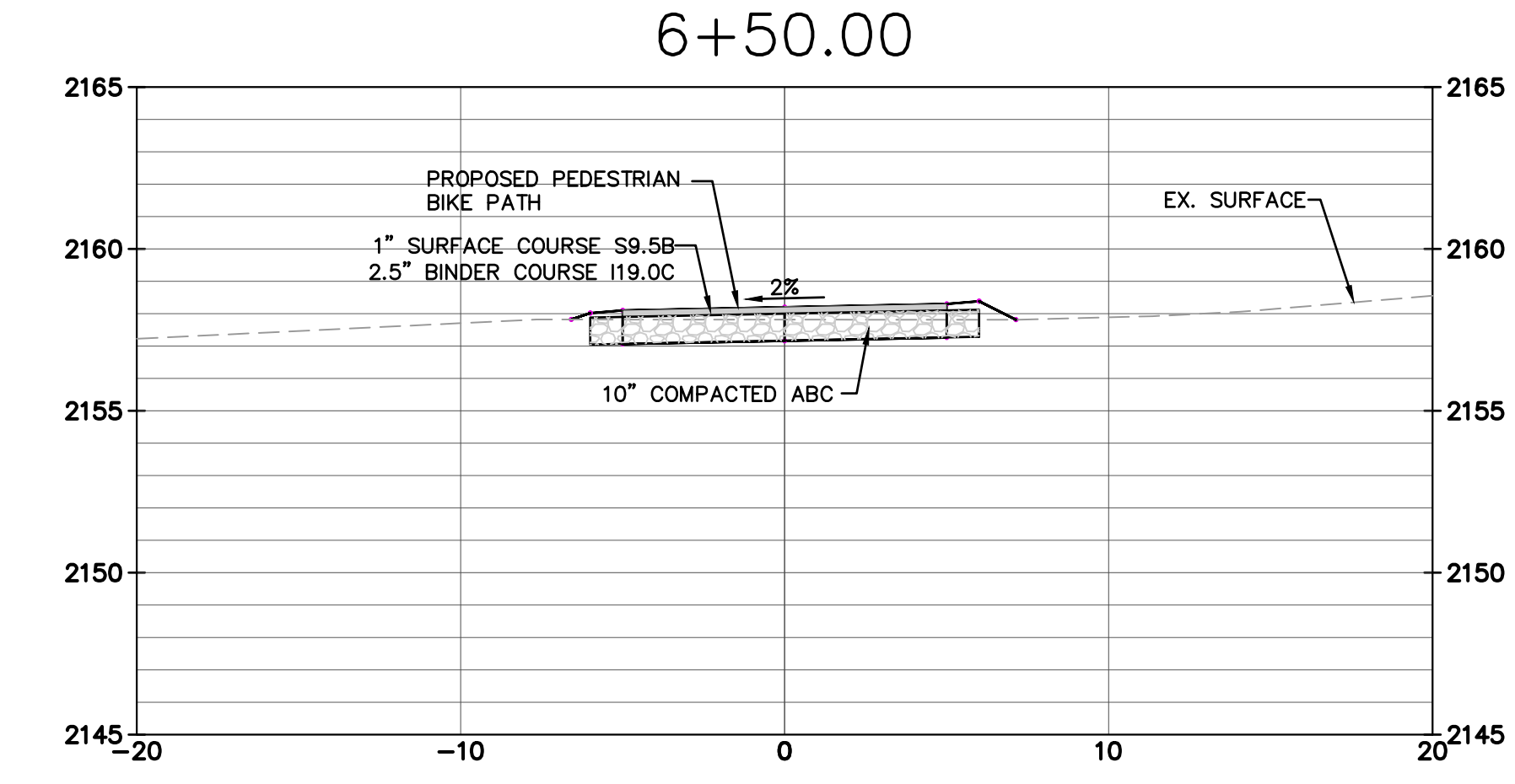
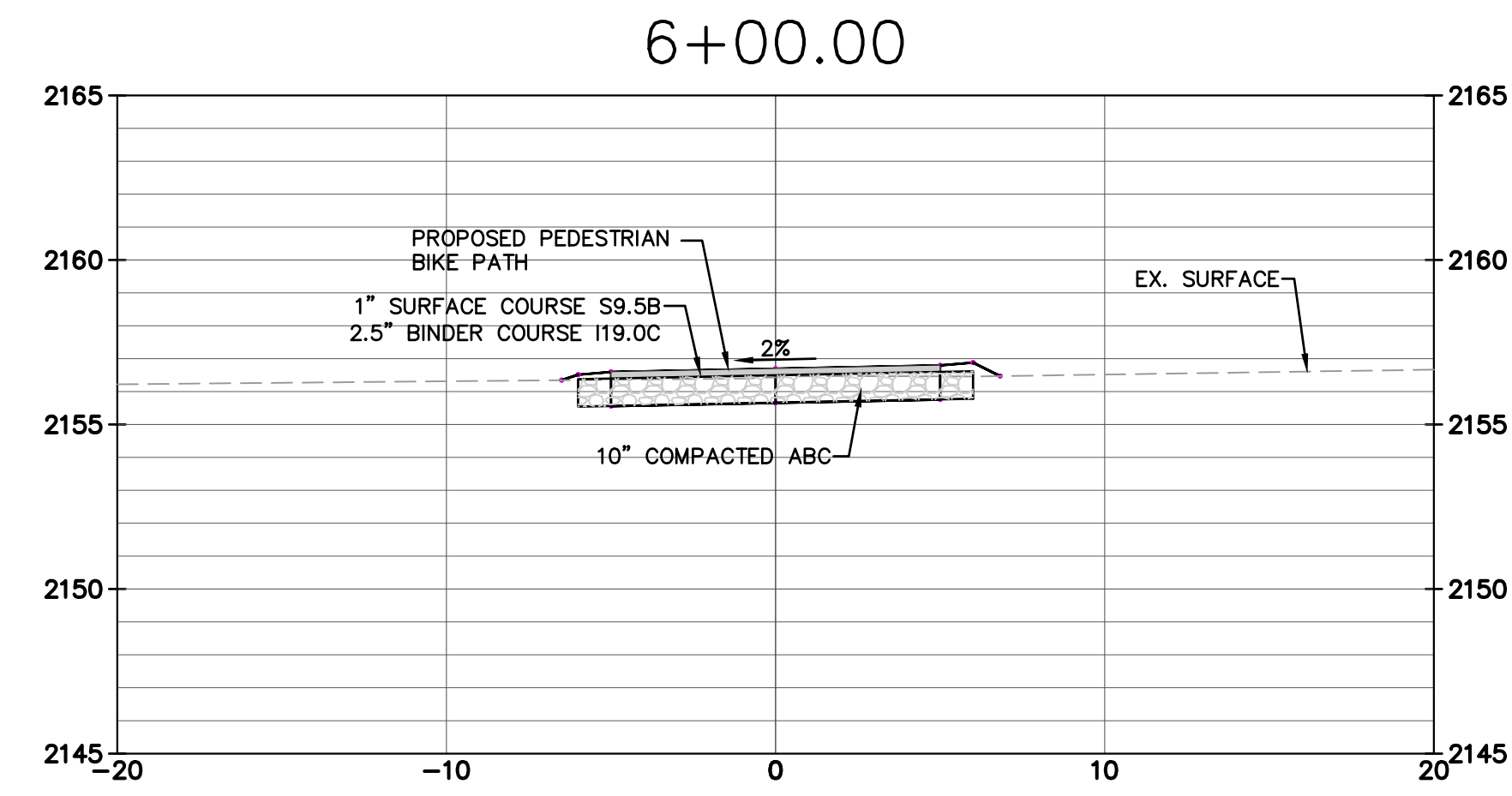
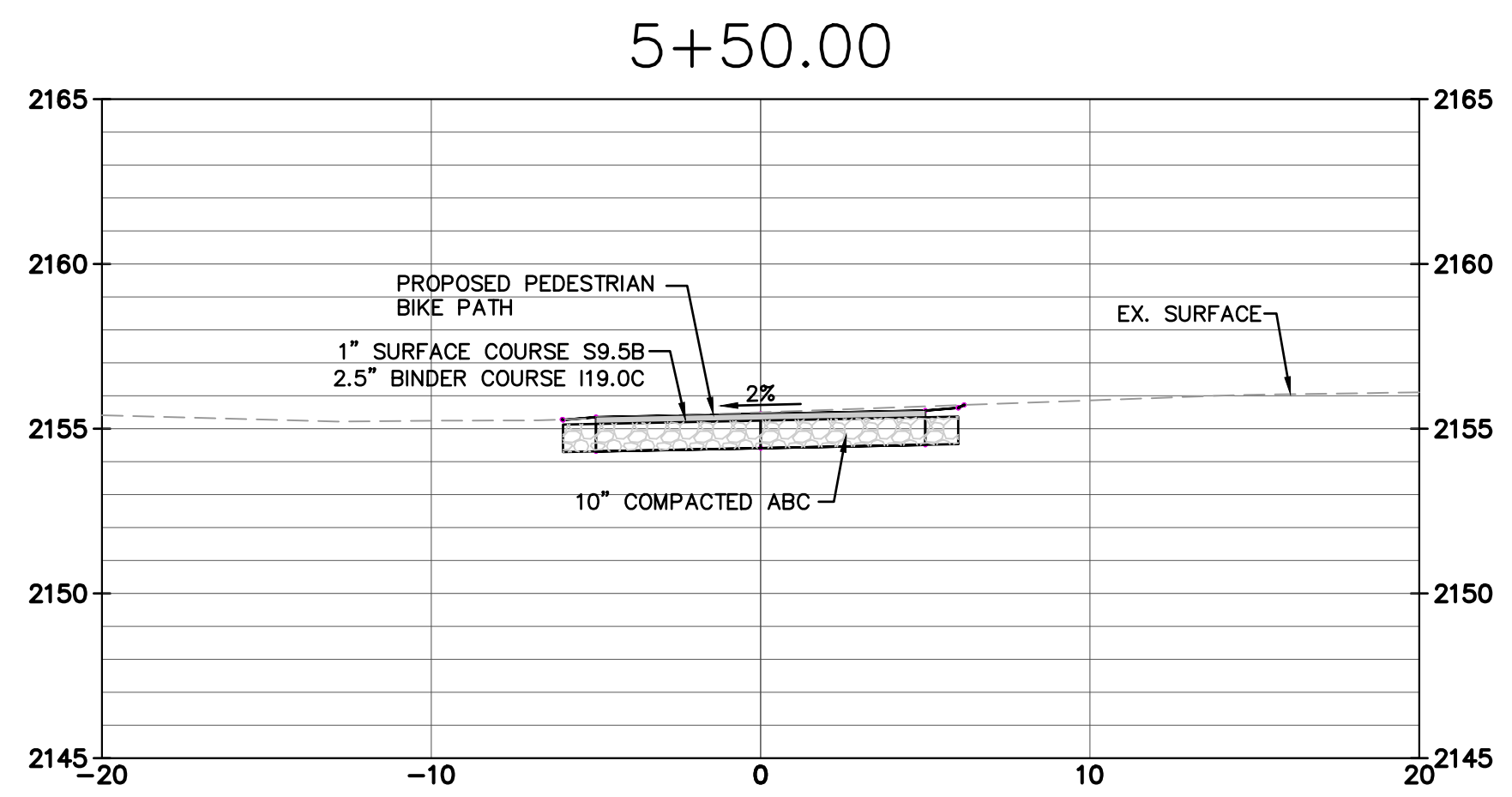
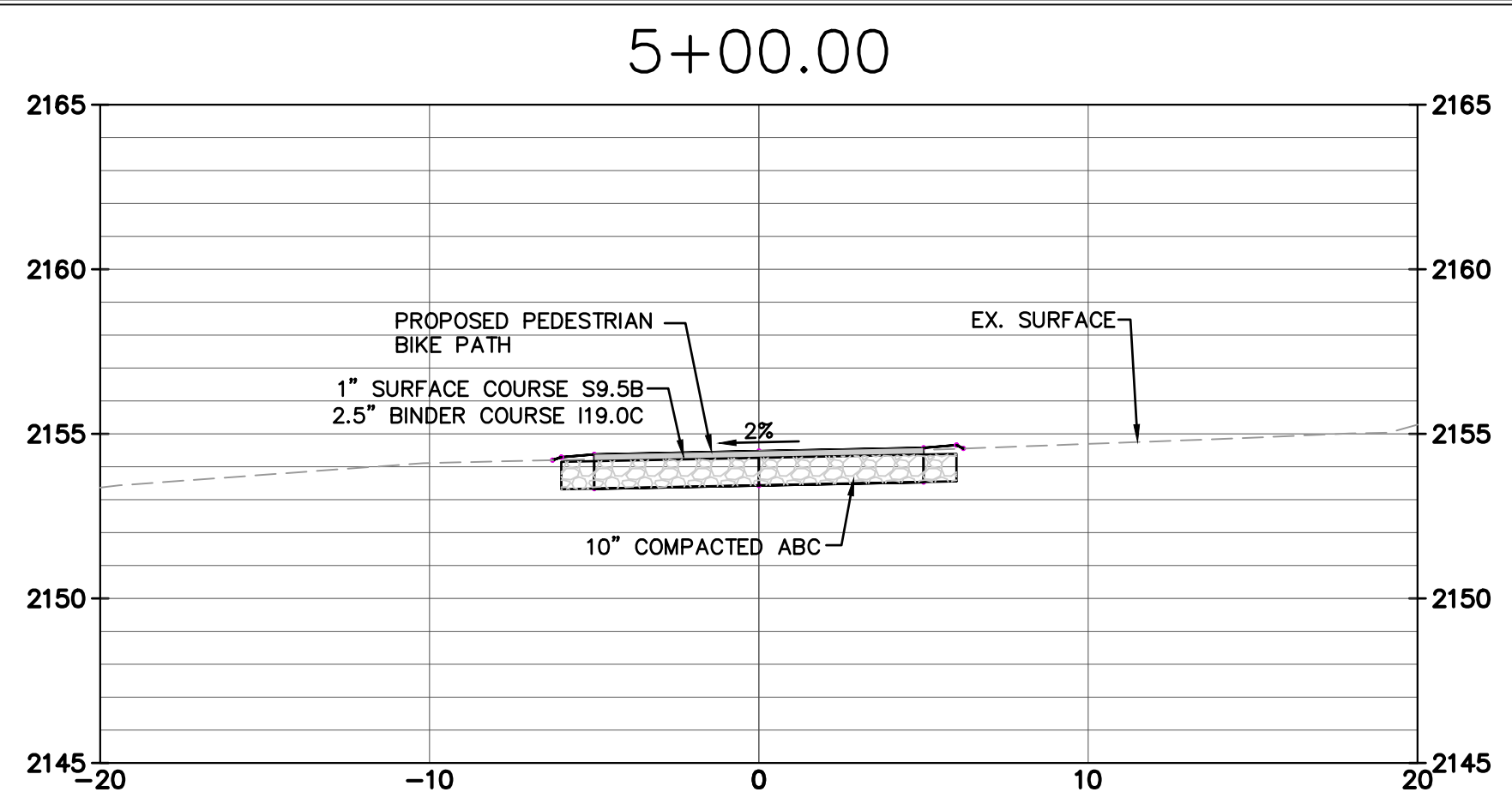
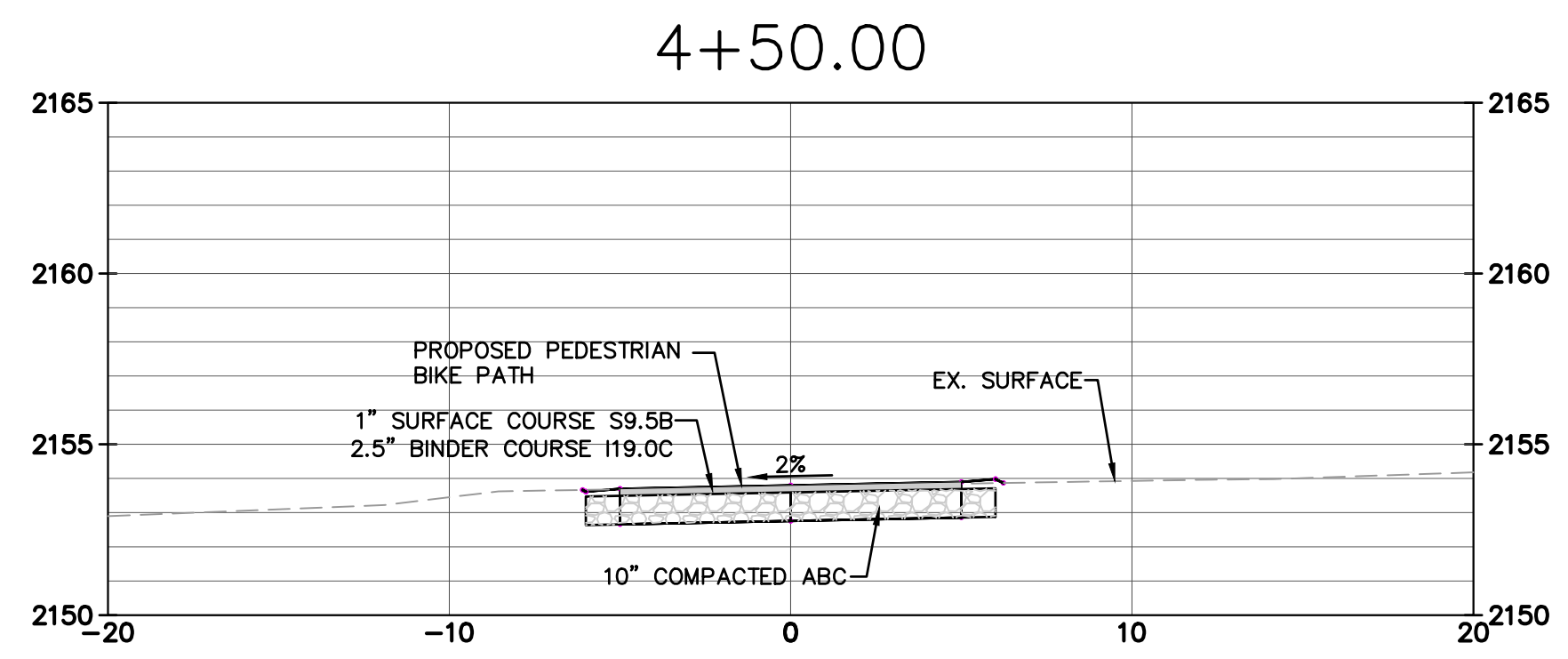
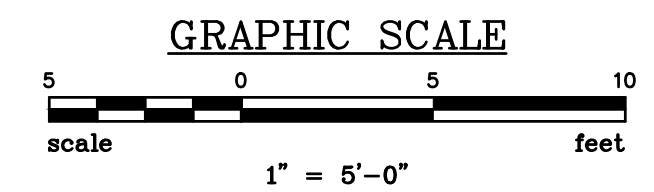


THIS DRAWING IS THE PROPERTY OF SUMMIT ENGINEERING GROUP, INC. AND IS NOT TO BE REPRODUCED OR TRANSMITTED IN ANY FORM OR BY ANY MEANS, ELECTRONIC OR MECHANICAL, INCLUDING PHOTOCOPYING, RECORDING, OR BY ANY INFORMATION STORAGE AND RETRIEVAL SYSTEM, WITHOUT THE WRITTEN PERMISSION OF SUMMIT ENGINEERING GROUP, INC. AND IS NOT TO BE USED ON ANY OTHER PROJECT AND SITE SPECIFICALLY IDENTIFIED HEREIN AND IS NOT TO BE USED ON ANY OTHER PROJECT.

N:\PROJECTS\22017_BREVARD - BIKE PATH\DWG\22017-Base_TANNERY.ncdot.dwg, 5/28/2023, 9:34:18 AM




CROSS-SECTIONS
STA. 5+00 - STA. 9+00
 SCALE: 1" = 5'-0" (V)
 1" = 5'-0" (H)



REVISIONS	
NO.	DESCRIPTION
1	REVISED BASED ON 1/14/25 MFC
2	REVISED BASED ON 1/22/24 MFC
3	REVISION REVIEW

APPROVALS	
PROJECT ENG.	DESIGNED BY:
AF	AF
DRAWN BY:	CHECKED BY:
ADK	MFC
APPROVED:	AF



SUMMIT
 ENGINEERING GROUP, INC.
 ENGINEERS • PLANNERS • SURVEYORS
 9601 Warren H. Abernathy Hwy.
 Spartanburg, SC 29301
 (864)949-1111

CROSS-SECTIONS
 STA. 4+50 - STA. 9+00
 DATE: DEC. 2023 SCALE: AS SHOWN

ESTATOE TRAIL PHASE III
 (TANNERY PROPERTY)
 FOR THE
 CITY OF BREVARD, NC
 TRANSYLVANIA COUNTY NORTH CAROLINA

N.B. NO. SHEET 11
 REF. OF
 PROJECT NO. 22017

FILE: 22017_Base